

Mythology Photography Fiction Fish  
Christianity Art Cooking Essays  
Buddhism Freemasonry Medicine Biology  
Music Ancient Egypt Evolution  
Carpentry Physics Dance Geology  
Machinematics Fitness Shakespeare  
Cosmetology Yoga Marketing Confidence  
Immortality Biographies Poetry  
Psychology Witchcraft Electronics  
Chemistry History Law Accounting  
Philosophy Anthropology Alchemy Drama  
Quantum Mechanics Atheism Sexuality  
Mental Health Ancient History Criminal  
Engineering Shipbuilding Languages Sport  
Paleontology New York History  
Metaphysics Investment Archaeology

# Forgotten Books

— [www.forgottenbooks.com](http://www.forgottenbooks.com) —

Copyright © 2016 FB &c Ltd.

All rights reserved. No part of this publication may be reproduced, distributed, or transmitted in any form or by any means, including photocopying, recording, or other electronic or mechanical methods, without the prior written permission of the publisher, except in the case of brief quotations embodied in critical reviews and certain other noncommercial uses permitted by copyright law.

# ECLECTIC

## HISTORICAL ATLAS:

*A Hand-Book for Students and General Readers.*



WILSON, HINKLE & CO.,  
CINCINNATI, NEW YORK.

---

COPYRIGHT, 1871, BY WILSON, HINKLE & CO.

# HISTORY OF THE WORLD.

## IN TWO VOLUMES.

---

I. **MANUAL OF ANCIENT HISTORY**, from the earliest times to the fall of the Western Empire. By M. E. THALHEIMER. 8vo. 378 pp. Handsomely illustrated with full-page engravings of Ancient Temples and other historical objects, charts of the principal cities, and accurate and finely executed double-page maps of the various countries considered in the text. Complete Index and Pronouncing Vocabulary. \$2.50.

II. **MEDIAEVAL AND MODERN HISTORY**. By the same author. 480 pp., full 8vo. 12 beautiful and accurate double-page maps. Voluminous Index. \$2.50.

*The publishers invite especial attention to the above companion volumes, uniform in size, binding, and price, the two together forming a valuable, concise, and complete History of the World from the earliest times to the present.*

*Thalheimer's Histories are published in durable and attractive style, and are adapted to the use of the GENERAL READER, as well as Schools and Colleges.*

The CHRISTIAN UNION says of the Ancient History:

"Whether viewed with reference to its substance or its form—the selection and arrangement of its matter, the style of its composition, or the mechanical dress in which all are presented to the public—it is a genuine book. It may be fearlessly accepted at its own valuation, and more."

The NATION says:

"Thalheimer's Manual of Ancient History will be found the most serviceable work within the reach of our schools. It has, indeed, no rival worth mentioning."

The BOSTON TRAVELER says:

"Take it altogether, it must be pronounced as so far surpassing all books partially intended to answer the same end, that comparison is impossible."

No.:

File:

(ii)

# INTRODUCTION.

---

THE maps comprised in this Atlas were first published in Thalheimer's Manuals of History. While still serving their original purpose in connection with those books, we have been led to believe that they may be useful in the form of a hand-atlas for reference.

The necessity of full, clear, and accurate maps in all historical publications has long been fully recognized by the reading public; yet most of the histories in our libraries are utterly deficient in this particular.

In Germany this deficiency has been remedied by the publication of Spruner's gigantic Historical Atlas, and of numerous other smaller atlases of the same character but less expensive.

For the English reader, no atlas rivaling Spruner's has ever been published, and our smaller historical

(iii)

2050990



atlases have been at the same time costly and inadequate.

While it is not claimed that this Atlas will supply the want of a full historical atlas on the grand scale of Spruner's, the reception given to the maps in their original form has persuaded us that they may have a more extended usefulness in their present form.

# TABLE OF CONTENTS.

---

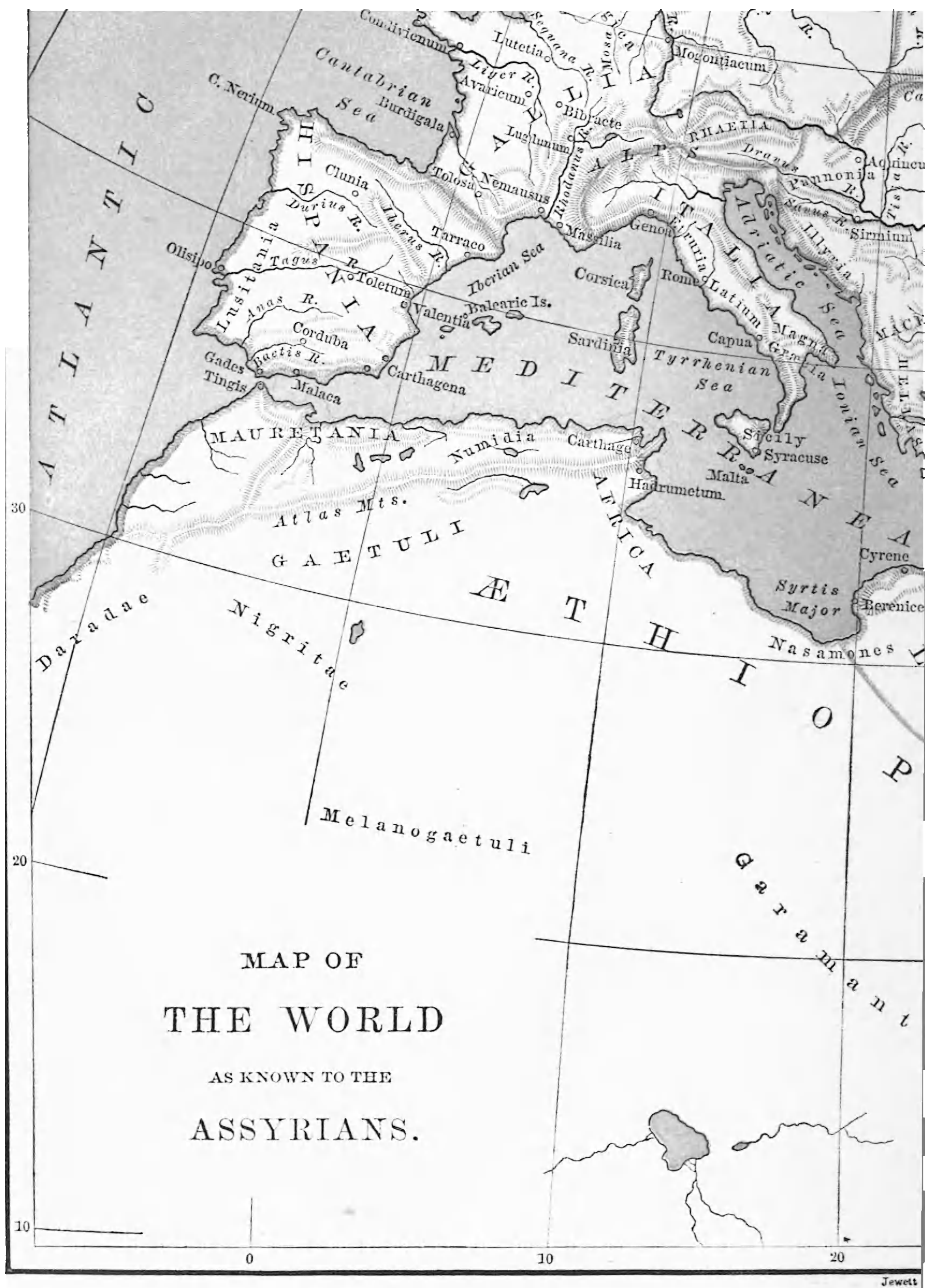
- I. THE WORLD AS KNOWN TO THE ASSYRIANS.
- II. EMPIRE OF THE PERSIANS.
- III. ANCIENT GREECE AND THE ÆGEAN SEA.
- IV. EMPIRE OF THE MACEDONIANS.
- V. ITALY, WITH THE ELEVEN REGIONS OF AUGUSTUS.
- VI. THE ROMAN EMPIRE.
- VII. SKETCH MAPS OF ANCIENT ATHENS AND ROME.
- VIII. EUROPE AT THE BEGINNING OF THE SIXTH CENTURY.
- IX. THE CARLOVINGIAN EMPIRE.
- X. EUROPE DURING THE LATTER HALF OF THE TENTH CENTURY.
- XI. SYRIA AT THE TIME OF THE CRUSADES.
- XII. FRANCE BEFORE A. D. 1461.
- XIII. NORTHERN ITALY FROM 1492 TO 1797.

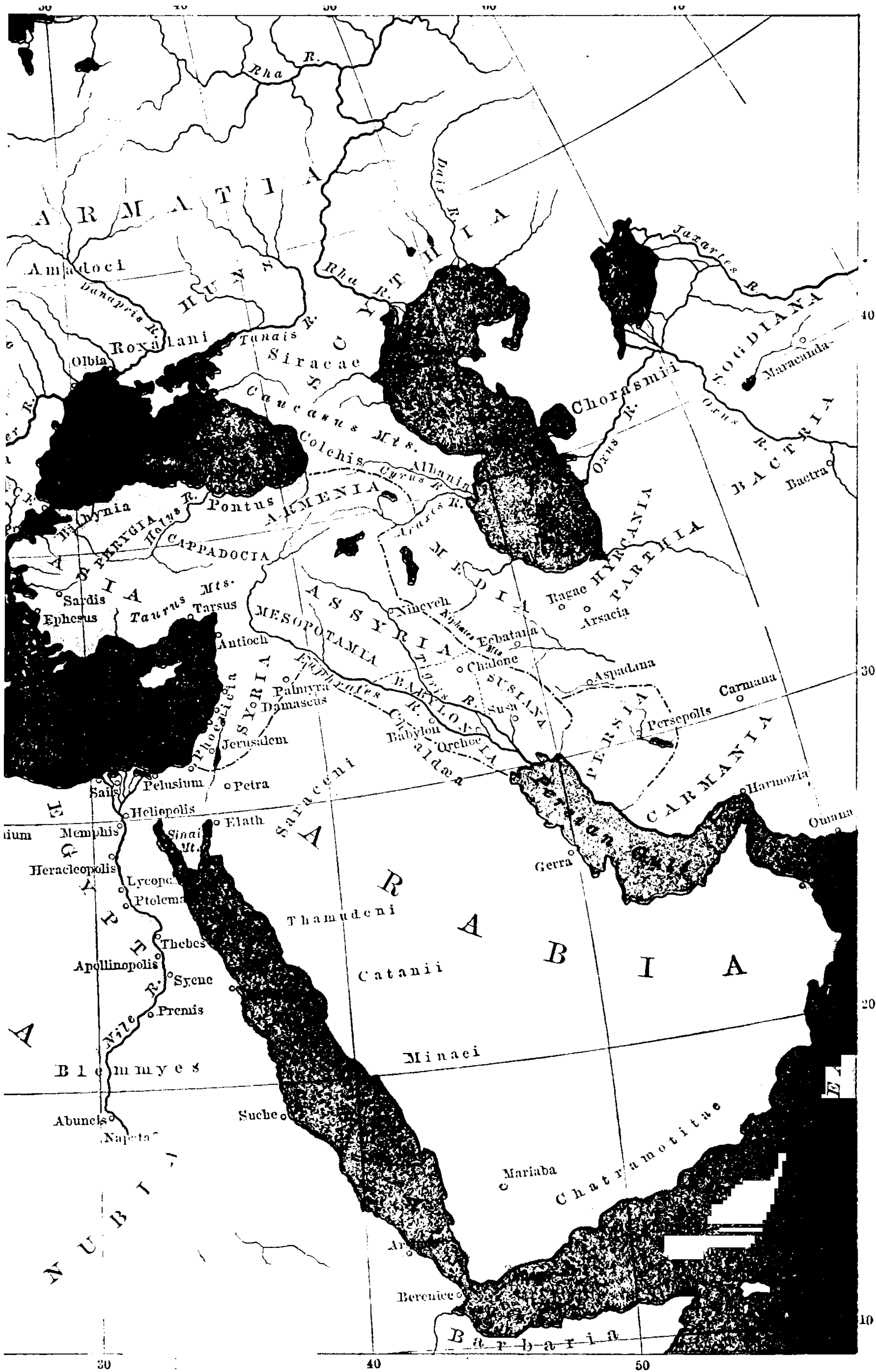
- XIV. EUROPE DURING THE THIRTY YEARS' WAR.
- XV. THE BRITISH ISLES, SHOWING PLACES OF HISTORICAL INTEREST.
- XVI. MAP OF THE WORLD, SHOWING THE COLONIAL POSSESSIONS.
- XVII. REGION BETWEEN PARIS AND BERLIN, SHOWING THE PRINCIPAL BATTLE-FIELDS.
- XVIII. EUROPE DURING THE REIGN OF NAPOLEON I.
- XIX. EUROPE IN 1872.

# HISTORICAL ATLAS.



# MAP I.



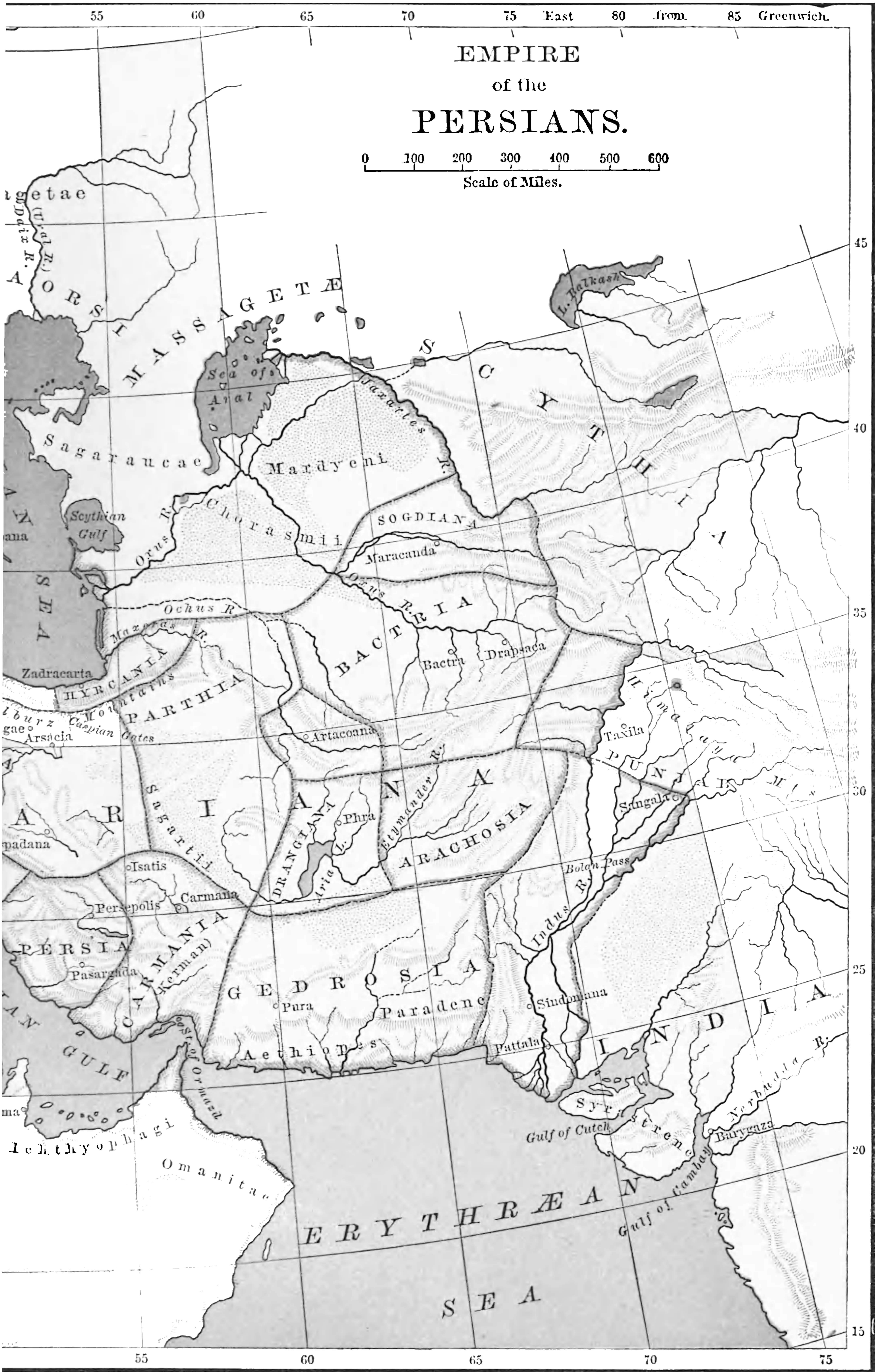




# MAP II.

1111









**THIS PAGE IS LOCKED TO FREE MEMBERS**

Purchase full membership to immediately unlock this page

# Get Smart

Over 2,000 years of  
human knowledge in  
797,885 volumes

Instant access  
\$8.99/month

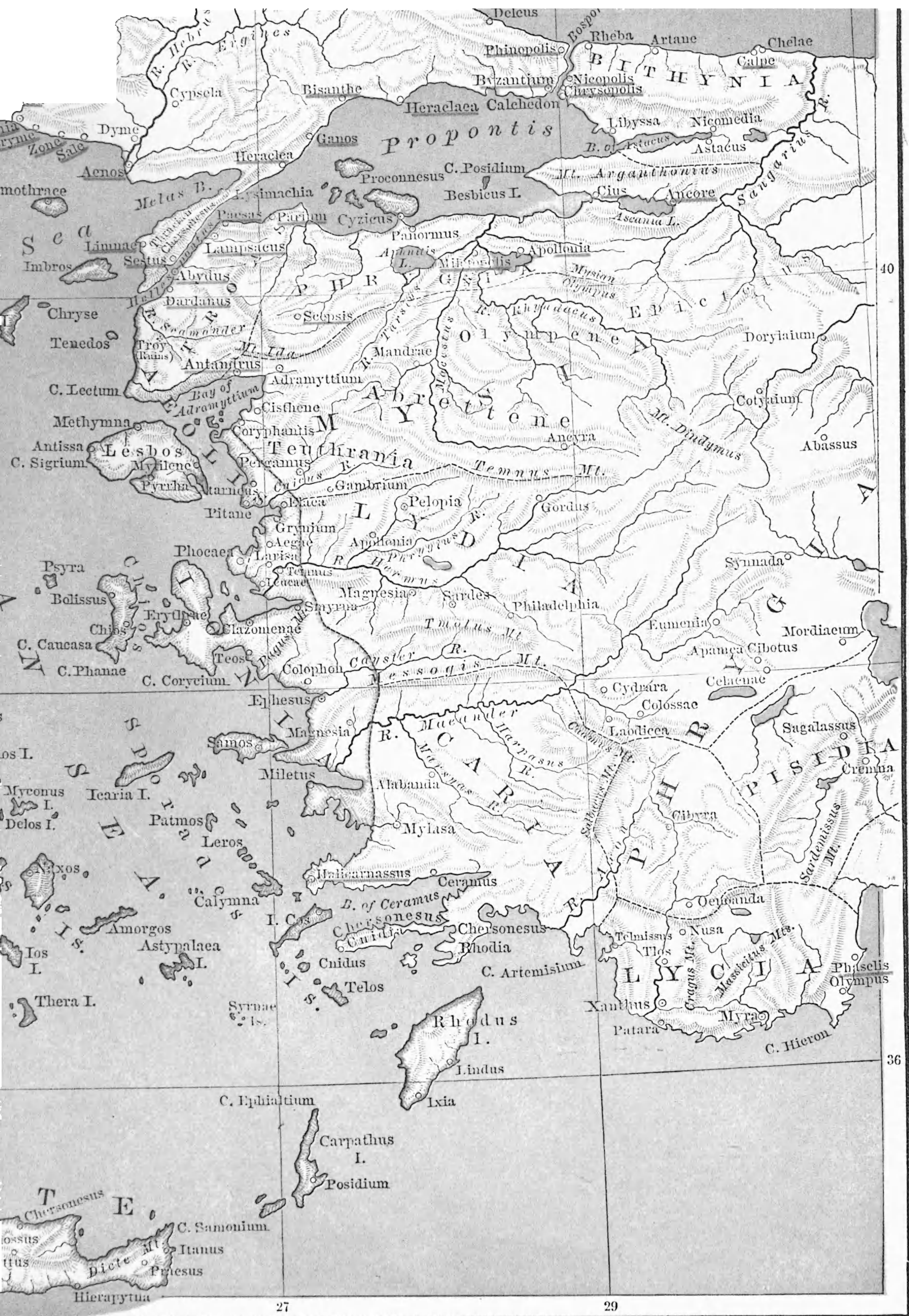
**Continue**

\*Fair usage policy applies





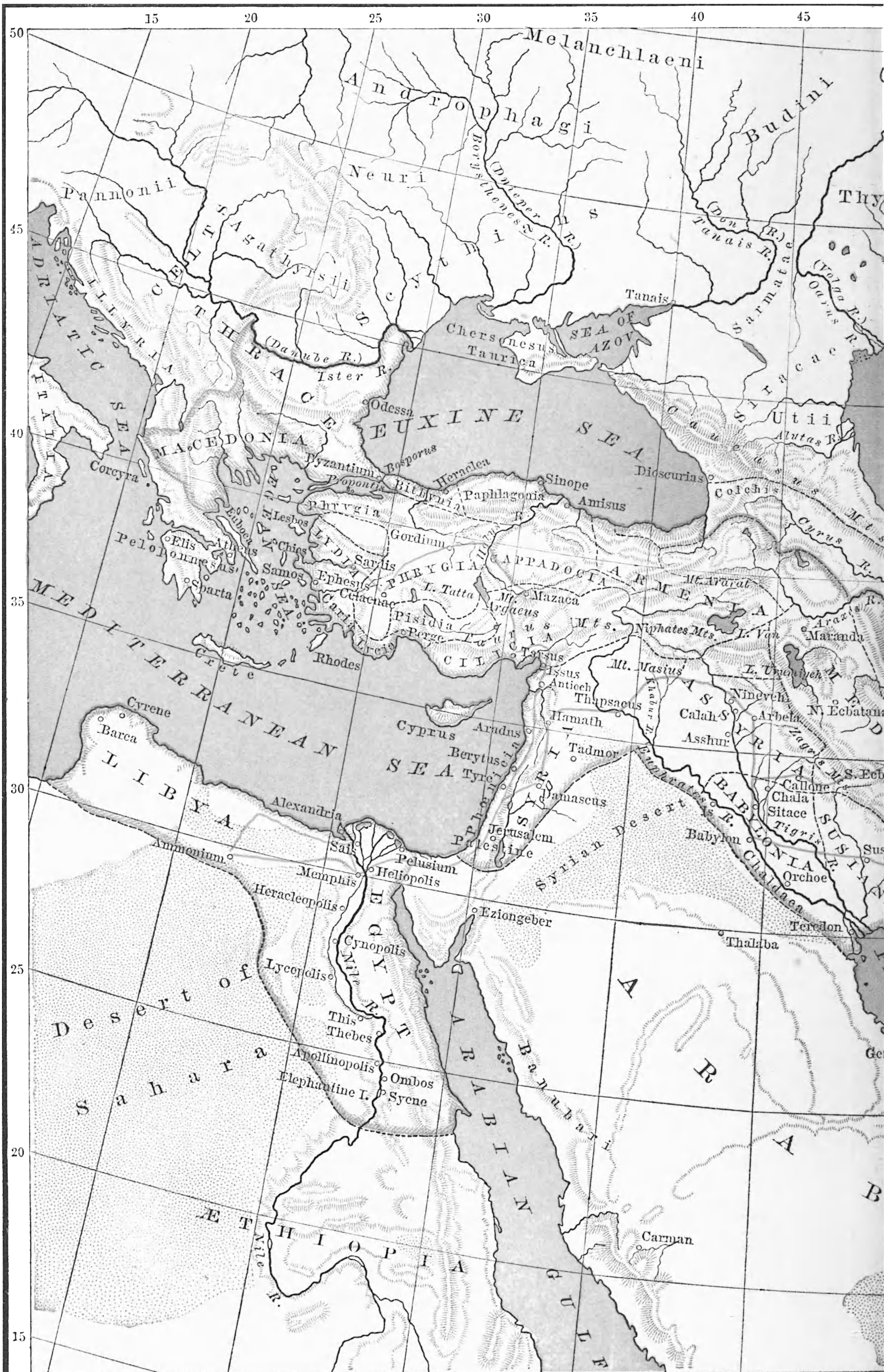
ANCIENT GREECE





# MAP IV.

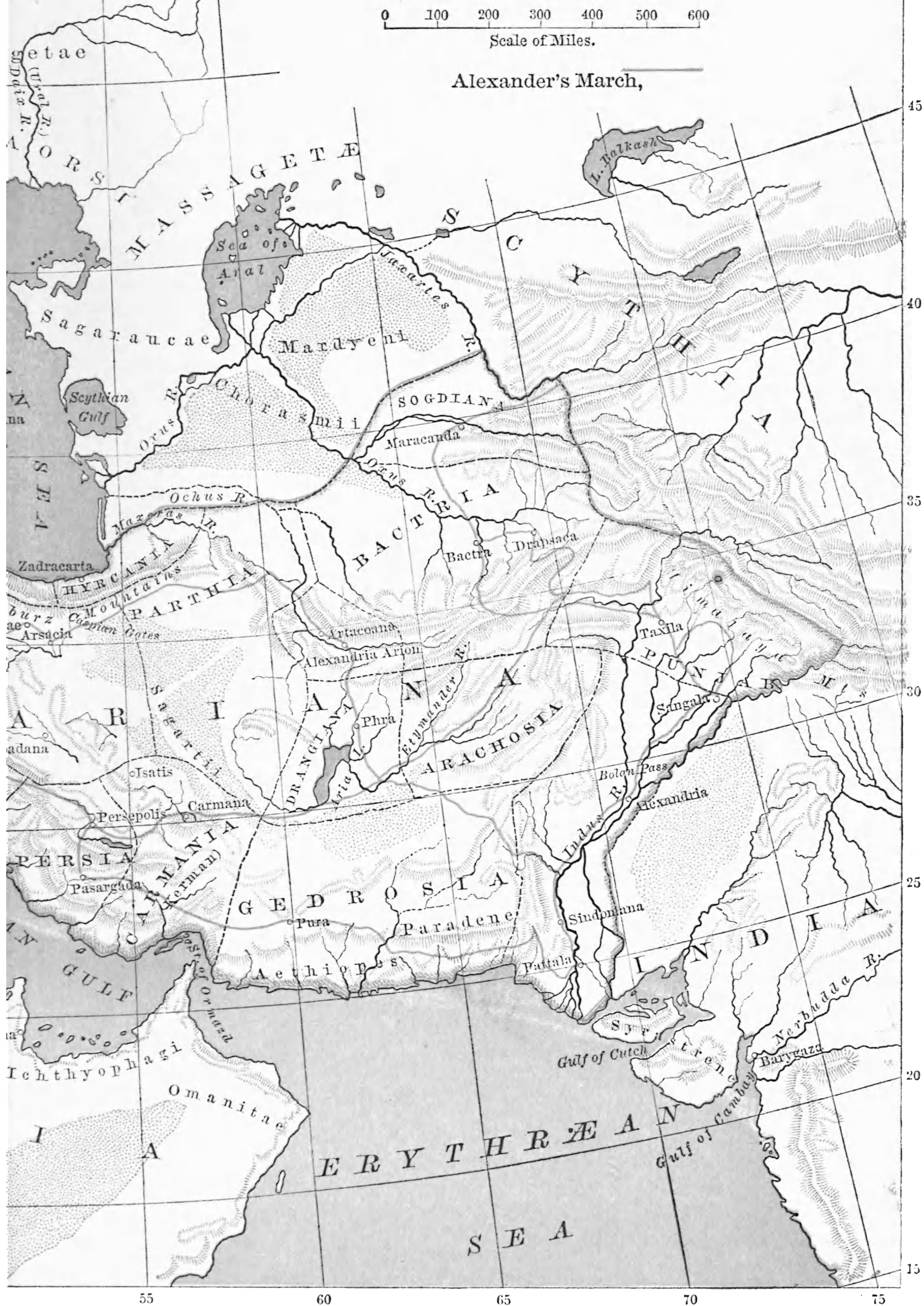
MAP IV.



## Greenwich

0 100 200 300 400 500 600  
Scale of Miles.

## Alexander's March,







**THIS PAGE IS LOCKED TO FREE MEMBERS**

Purchase full membership to immediately unlock this page

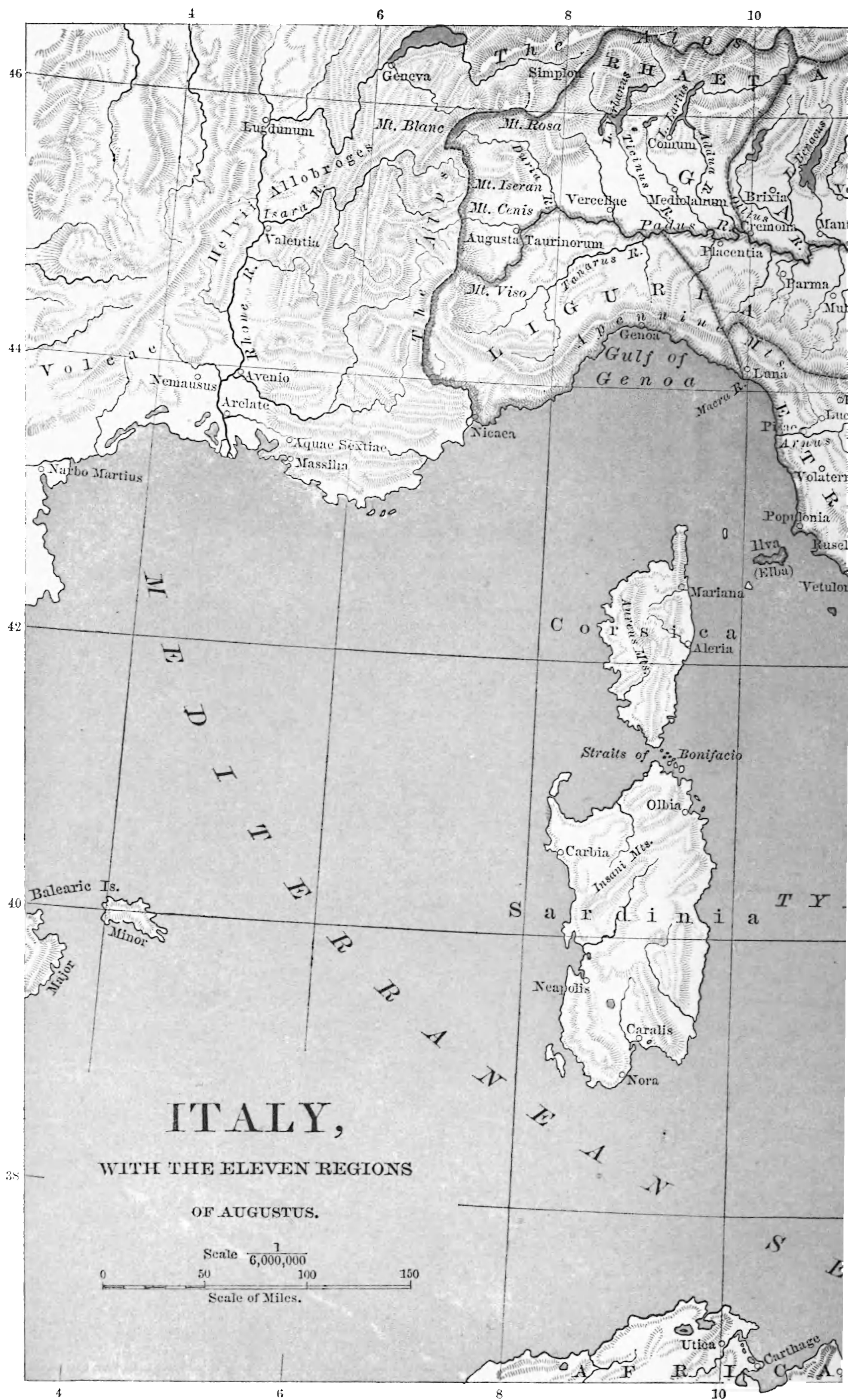
# DELVE INTO FANTASY, MAGIC, MYTHOLOGY & FOLKLORE

Forgotten Books'  
Full Membership gives  
access to 797,885 ancient  
and modern, fiction and  
non-fiction books.

**Continue**

\*Fair usage policy applies

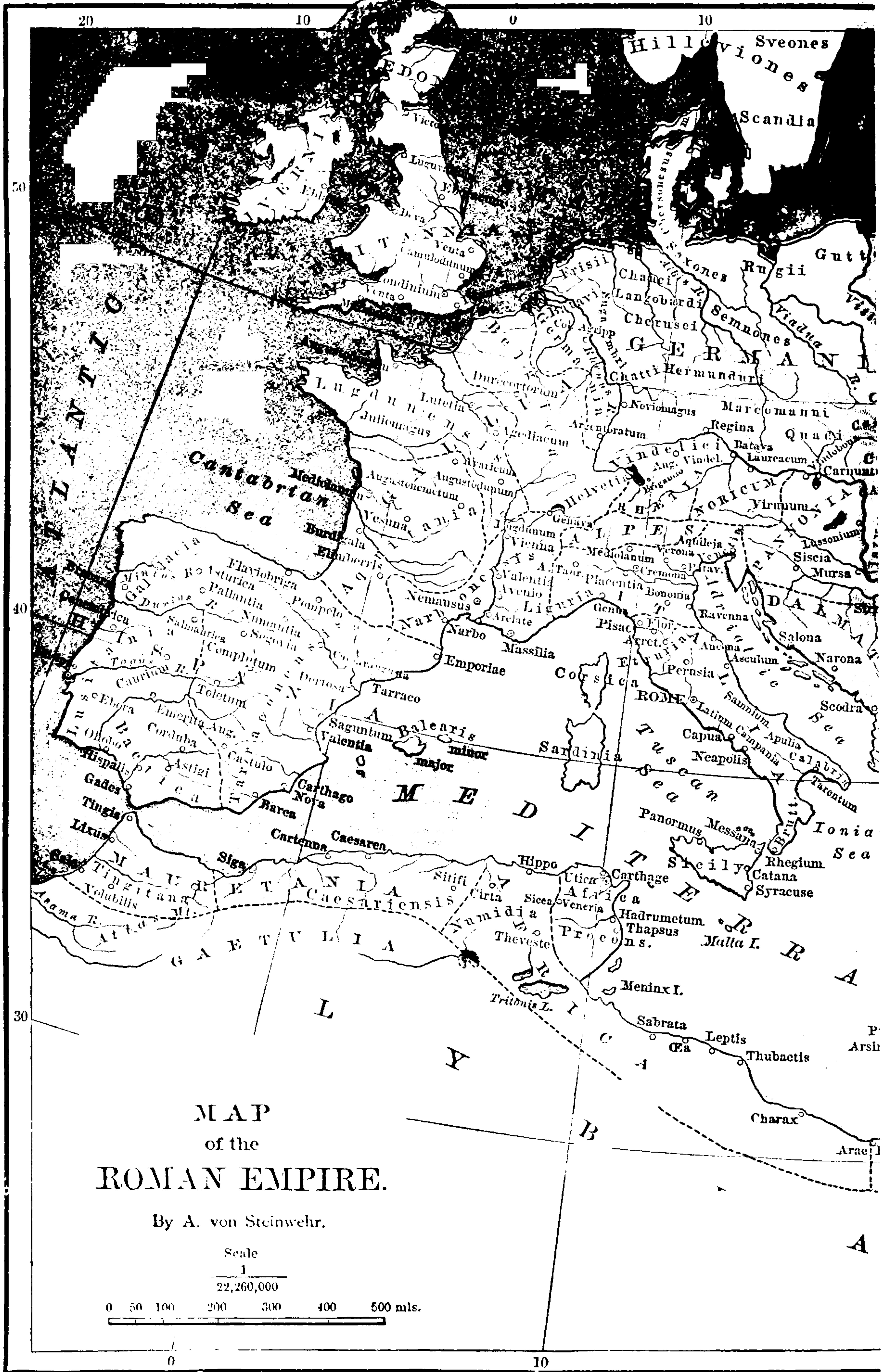






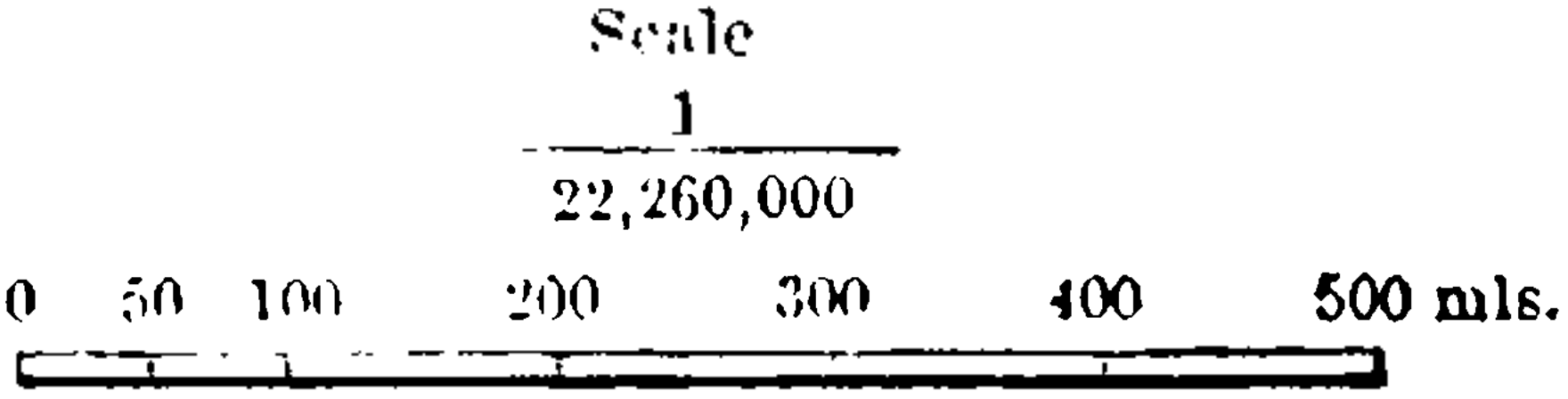


MAP VI.



MAP  
of the  
ROMAN EMPIRE.

By A. von Steinwehr.









**THIS PAGE IS LOCKED TO FREE MEMBERS**

Purchase full membership to immediately unlock this page

# Get Smart

Over 2,000 years of  
human knowledge in  
797,885 volumes

Instant access  
\$8.99/month

**Continue**

\*Fair usage policy applies





# MAP VIII.

# MAP VIII.

# EUROPE

at the beginning of the 6th. Century

by

A. von Steinwehr.

Scale

0 50 100 200 300 400 Mls.

1  
19,300,000







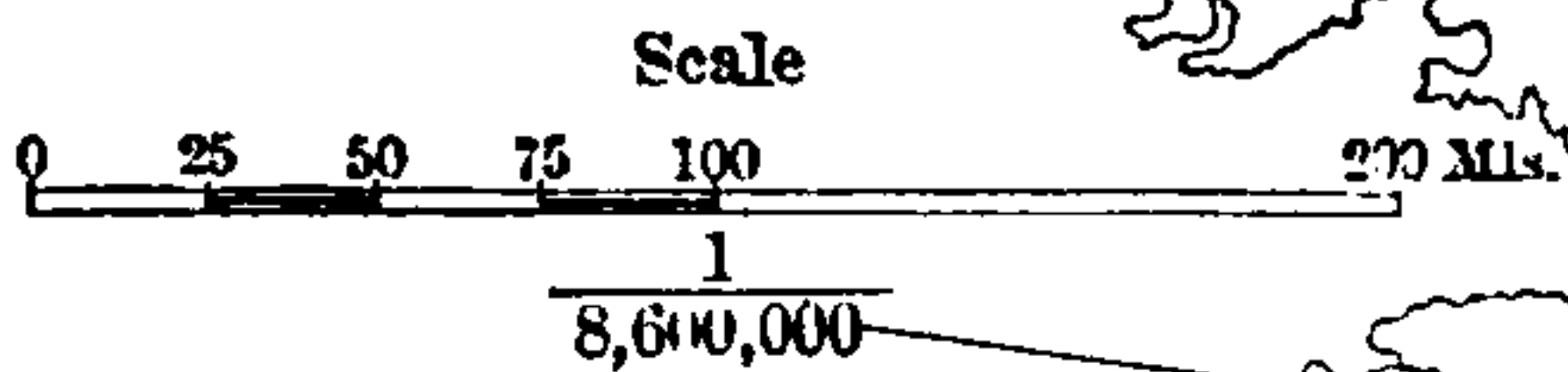
MAP IX.

# CARLOVINGIAN EMPIRE

by  
A. von Steinwehr.

Boundaries showing the three divisions  
of the Empire made by the treaty of  
Verdun. A. D. 843.

Boundaries of the Great Fiefs.





**THIS PAGE IS LOCKED TO FREE MEMBERS**

Purchase full membership to immediately unlock this page

# DELVE INTO FANTASY, MAGIC, MYTHOLOGY & FOLKLORE

Forgotten Books'  
Full Membership gives  
access to 797,885 ancient  
and modern, fiction and  
non-fiction books.

**Continue**

\*Fair usage policy applies

